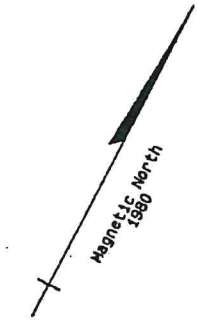


Locus



N/F W. Clark

Land to be retained by Mark Pitcher, Book 673 page 138

61.2 Acres +/-  
2,667,282 sq. ft. +/-

N/F M. Rosinski

N/F R. Chani

N/F W. Clark

Lot 1

9.1 Acres +/-  
394,828 sq. ft. +/-

Lot 2

19.3 Acres +/-  
839,588 sq. ft. +/-

Gertrude C. Price  
Book 780 page 355

N/F P. Bloomstein

discontinued road  
current status of road unknown

Gertrude C. Price  
Book 780 page 355  
July 23, 1980

N/F J. Allen

N/F P. Hirshorne

Lot 3

17 Acres +/-  
740,520 sq. ft. +/-

N/F P. Hirshorne


800' +/-

Note: Long term occupation lines such as stonewalls and wire fences meander. Bearings and distances on this plan are for the entire length shown and do not show the meander.

Note: This plan is based on a survey by Rowe & Ellis, June 1980. No record research or field investigation was performed in 1987 to determine the accuracy of the previous survey. The pins shown are those found or set by Rowe & Ellis in 1980.

Note: Additional divisions of any lot shown on this plan must comply with municipal and State of Maine regulations.

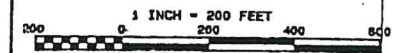
LEGEND:  
--- FENCE  
--- STONE WALL  
--- BAZED TREES  
O LIXON PIN SET  
● IRON PIN FD.



Approved Freedom Planning Board  
Chairman Richard Stevens  
William J. Gifford  
John W. Gifford  
William H. Gifford  
John W. Gifford  
Date: April 5/87



Developer: Mark Pitcher  
15 Cove Lane  
So. Portland  
Maine 04106  
Source deeds: Book 677 page 434  
Book 673 page 138



Plan of  
Subdivision of Land  
for  
Mark M. Pitcher  
in  
Freedom, Waldo County, Maine  
by  
Rowe & Wendell  
179 Main Street, Waterville, Maine  
March 1987